



Swimming Area
Swimming Area



Walker Pond Rd

15

Caterpillar Hill Rd

Cooper Farm Rd

Letterbox

About Cooper Farm

Cooper Farm, acquired in 2001, a gift of the Gwynn, Casey, and Brown families, has 2 miles of easy trails, through blueberry fields and forest, with one of the best vistas on the Peninsula.

The Property was expanded, in 2018, with the addition of the top of the hill and the land that runs down to Walker Pond.





OUTER LOOP: 1.5 Miles. Easy. This trail takes you on the outer most loop of the entire trail network, through the Blueberry Field, across the dirt road and into the forest.

1 **UPPER LOOP:** 0.5 Miles. Easy. This eastern loop is accessed in the woods on the Outer Loop Trail.

2 **MIDDLE LOOP:** 0.7 Miles. Easy. This trail makes a loop connecting the Lower and Upper Loop Trails.

3 **LOWER LOOP:** 0.25 Miles. Easy. On the Northwest part of the property, this is a quarter mile loop.

4 **PETER CLAPP TRAIL:** 0.25 Miles. Easy. This is a fully accessible trail with multiple rest stops and picnic areas which leads to a viewing platform.

-  BHHT Property
-  Accessible Trail
-  Hiking Trail
-  Picnic Area